

June 2, 2020

**FIRST SUPPLEMENT TO THE MAY 31, 2020
EMERGENCY REGULATIONS**

WHEREAS, by proclamation issued May 31, 2020, pursuant to the Texas Disaster Act of 1975, the Mayor declared a state of local disaster for the City of Dallas resulting from riot and civil disorder;

WHEREAS, by proclamation issued May 31, 2020, pursuant to the Texas Disaster Act of 1975, Governor Greg Abbott declared a state of disaster for the State of Texas resulting from threats and incidents of violence;

WHEREAS, Texas Government Code Section 418.1015 states that the Mayor, as the presiding officer of the governing body of the City of Dallas, is designated as the emergency management director and serves as the Governor's designated agent in the administration and supervision of duties under Chapter 418, including exercising the powers granted to the Governor under Chapter 418 on an appropriate local scale;

WHEREAS, Texas Government Code Section 418.108 authorizes the Mayor of the City of Dallas to order the evacuation of all or part of the population from a stricken or threatened area under the jurisdiction and authority of the Mayor if the Mayor considers the action necessary for the preservation of life or other disaster mitigation, response, or recovery; and authorizes the Mayor to control ingress to and egress from a disaster area under the jurisdiction and authority of the Mayor to control the movement of persons and the occupancy of premises in that area;

WHEREAS, Dallas City Code Section 14B-7 authorizes the City Manager to “promulgate such regulations as he or she deems necessary to protect life and property and preserve critical resources” while a state of disaster is in effect; and

NOW, THEREFORE, the following supplemental regulation takes effect immediately and shall continue until rescinded, superseded, or amended or until it expires pursuant to applicable law.

SECTION 1. EXHIBIT A.

The Exhibit A attached to the May 31, 2020 Emergency Regulations is replaced with the Exhibit A attached to this First Supplement to the May 31, 2020 Emergency Regulations.

SECTION 2. SEVERABILITY.

If any subsection, sentence, clause, phrase, or word of this regulation or any application of it to any person, structure, gathering, or circumstance is held to be invalid or unconstitutional by a decision of a court of competent jurisdiction, then that decision will not affect the validity of the remaining portions or applications of this First Supplement to the May 31, 2020 Emergency Regulations.


SECTION 3. SAVINGS CLAUSE.

That all ordinances of the City of Dallas and the Dallas City Code, as amended, shall remain in full force and effect, save and except as amended by this First Supplement to the May 31, 2020 Emergency Regulations.


SECTION 4. EFFECTIVE DATE.

This First Supplement to the May 31, 2020 Emergency Regulations shall take effect immediately and shall continue until rescinded, superseded, or amended or until it expires pursuant to applicable law.

CITY OF DALLAS


By: 
TC BROADNAX
City Manager

Passed: JUN 02 2020



APPROVED AS TO FORM:

CHRISTOPHER J. CASO
City Attorney

BY: 
Assistant City Attorney

31545

200777

Exhibit A

BEING the area bounded by and including Oak Lawn Avenue to the northwest, Lemmon Avenue to the northeast, Cole Avenue to the northwest, Haskell Avenue to the northeast, McKinney Avenue to the southeast, Noble Avenue to the east, Blackburn Avenue to the northeast, Haskell Avenue to the northeast, Main Street to the southeast, Canton Street to the south, Hall Street to the southeast, Malcolm X Boulevard to the northeast, Hickory Street to the southeast, Cesar Chavez Boulevard to the northeast, Corinth Street to the southwest, Riverfront Boulevard to the west, Interstate Highway 30 to the south, the east Trinity River levee to the west, the Margaret Hunt Hill Bridge to the south, Singleton Boulevard to the south, Gulden Lane to the east, Broadway Avenue to the south, Herbert Street to the west, Canada Drive to the southwest, and across the Trinity River to the northwest to align with Oak Lawn Avenue.

